



**Ordinance No. 26-O-10
NORTH MERIDIAN & CEDAR HILL ROAD
PROPOSED ANNEXATION**

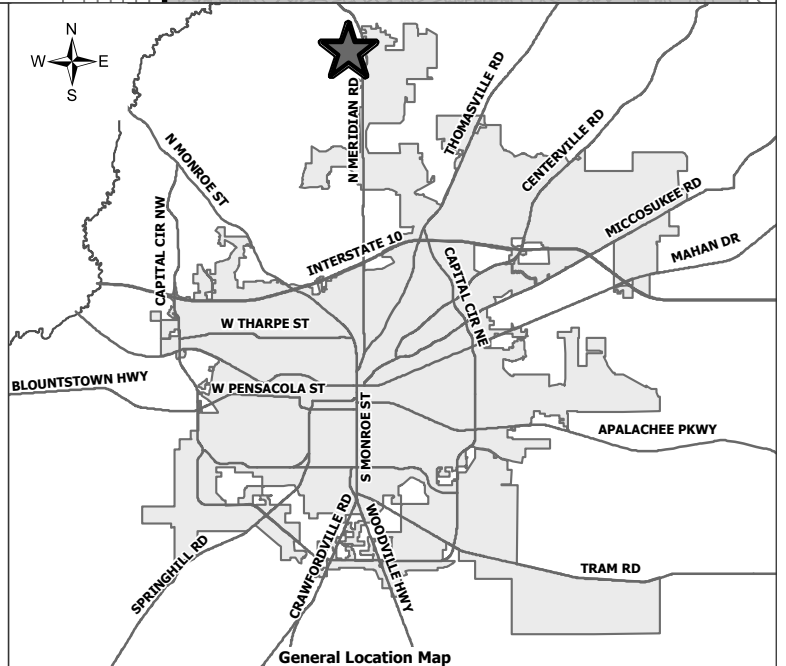
Parcel IDs:

- 14-18-20-206-0000 24-11-20-002-0000
- 24-01-20-401-0000 24-13-20-002-0000
- 24-02-20-401-0000

LEGEND

-  **CURRENT CITY LIMITS**
-  **PROPOSED CITY LIMITS**

TALLAHASSEE-LEON COUNTY PLANNING DEPARTMENT



General Location Map